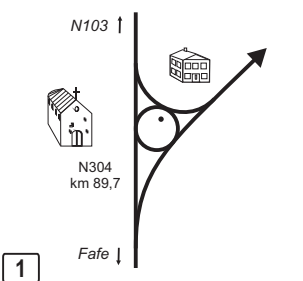
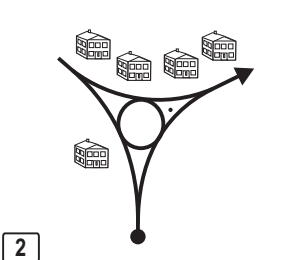
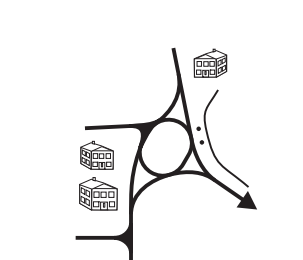
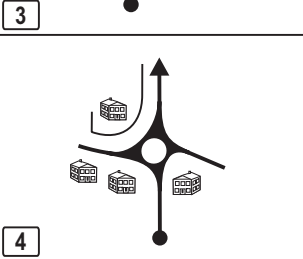
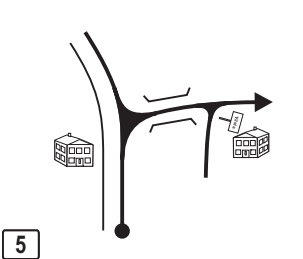
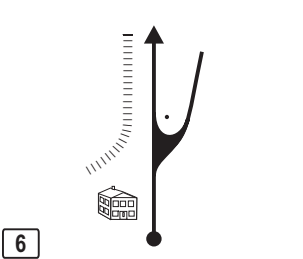


Distanc.		Direction / Direcção	Information / Informação	Distanc. Regress.
Total	Par.			
Repôr conta-quilómetros a zero Put your trip to zero		<p>Na N304 (Fafe - N103) ao km 89,7 em <b>Vieira do Minho</b> na rotunda seguir direcção <b>centro</b>  On N304 (Fafe - N103) km 89,7 at <b>Vieira do Minho</b> on the roundabout follow direction <b>centro</b></p>		
0,00		 <p>1</p>	<p>89,7 N304</p> <p><del>Brega</del> <del>Chaves</del> centro →</p> <p>N 41° 37.824' W 8° 08.445'</p> <p>EM</p>	6,85
0,25	0,25	 <p>2</p>	<p>EM</p> <p>serra de Cabreira → Agra → escolas → S.A.P. serviço atendimento permanente → parque de campismo → estádio municipal polidesportivo →</p>	6,60
0,75	0,50	 <p>3</p>	<p>Agra → Anjos Vilarchão → Pinheiro (Sr.ª Orada) → parque de campismo → estádio municipal piscinas → campo de tiro polidesportivo →</p>	6,10
0,95	0,20	 <p>4</p>		5,90
4,10	3,15	 <p>5</p>	Vilela	2,75
4,45	0,35	 <p>6</p>	<del>Cortegaça Mosteiro</del>	2,40

PC/SS 10/13 - Vieira do Minho - ZE 23

4,65	0,20	<p>7</p>	<p>EM</p> <p>N 41° 37.377' W 8° 06.328'</p>	2,20
4,75	0,10	<p>8</p>		2,10
5,35	0,60	<p>9</p>	PARA CAMINHO DE TERRA TO GRAVEL ROAD	1,50
6,30	0,95	<p>10</p>		0,55
6,40	0,10	<p>11</p>		0,45
6,65	0,25	<p>12</p>	<p>ACESSO A PÉ PEDESTRIAN ACCESS</p> <p>N 41° 37.688' W 8° 05.427'</p>	0,20
6,85	0,20	<p>13</p>	<p>ZE 23</p> <p>N 41° 37.621' W 8° 05.116'</p>	0,00