




Vodafone
rally
de Portugal

17-20/05/2018

SHAKEDOWN

17.05.2018
SHAKEDOWN
BALTAR - 4,60km

FIA P1

07:30

-

11:30

FIA P2 / P3

09:00

-

11:30

Não prioritários / Non-priority

11:30

-

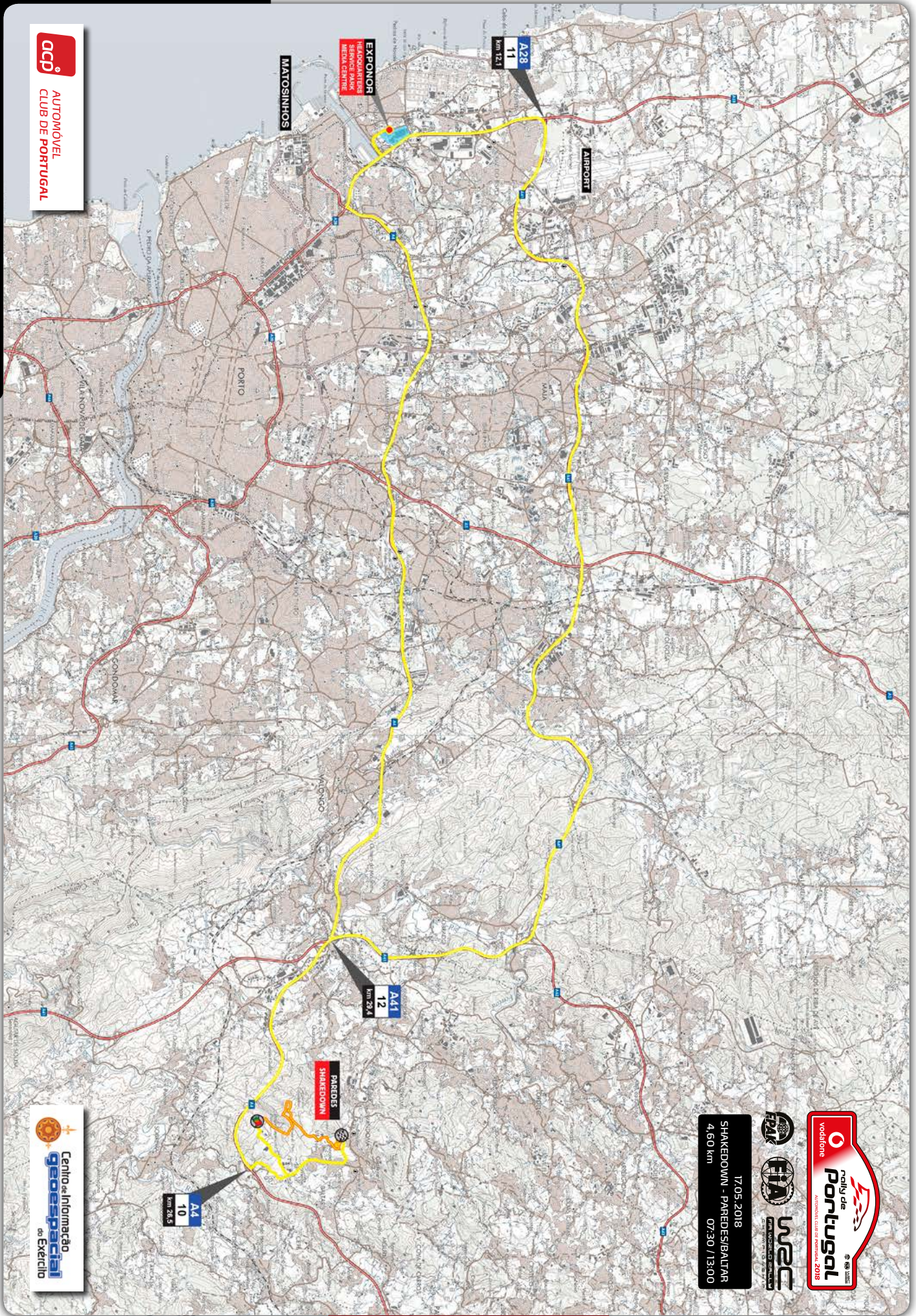
13:00

RALLY DE PORTUGAL

ONDE VER - WHERE TO SEE
2018
21



www.rallydeportugal.pt



EXPOSITOR
HUB ALQUANTAS
SERVICE PARK
MEDICAL CENTRE

MATOSINHOS

AIRPORT

A28
11
km 12.1

A41
12
km 29.4

PAREDES
SHAKEDOWN

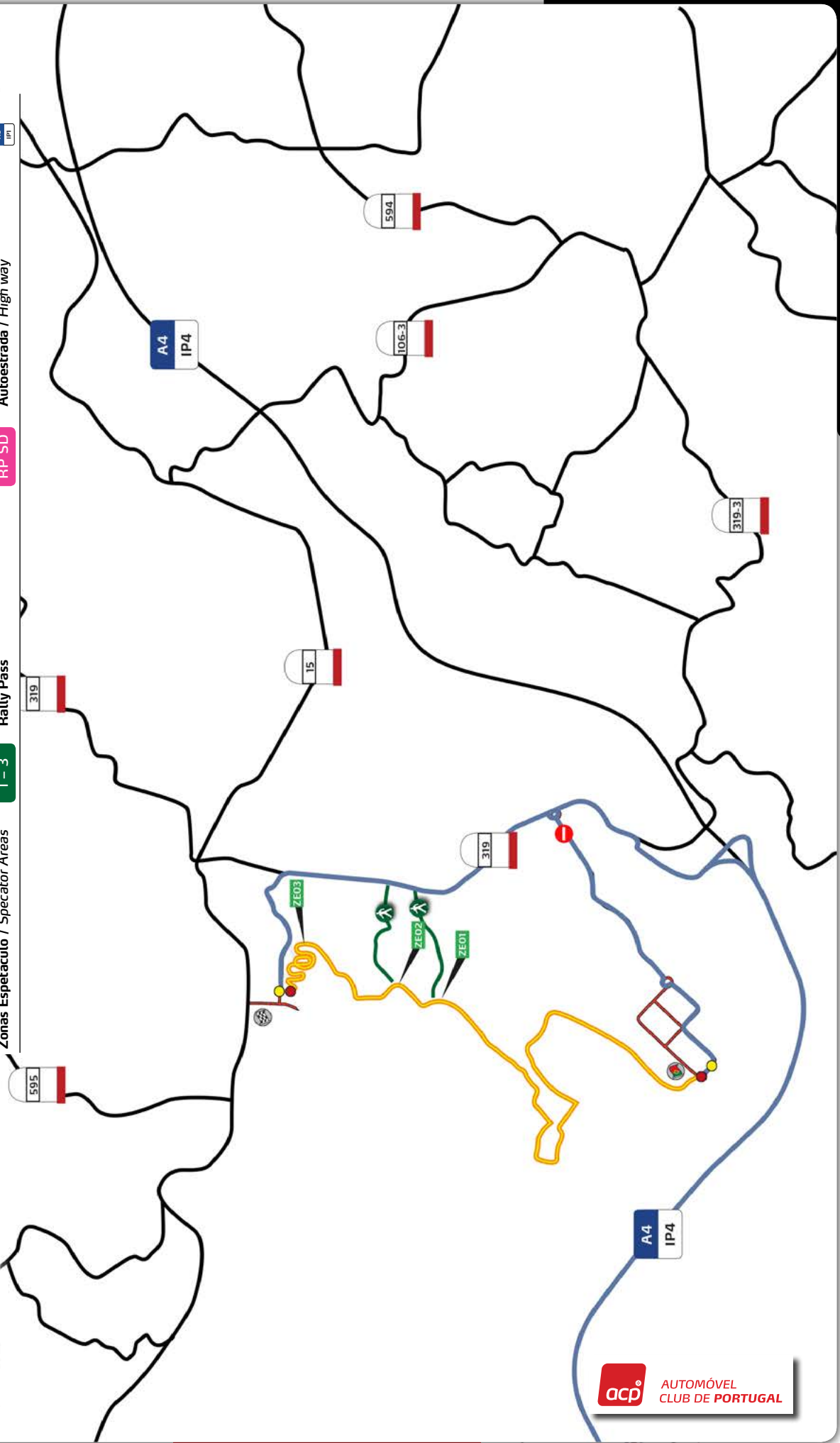
A4
10
km 26.5

17/05 2018
SHAKEDOWN - PAREDES/BATAR
4.60 km
07:30 / 13:00





Shakedown	3,36 km	Quinta-feira / Thursday	17.05.2018
Pilotos P1 / P1 Drivers	07:30 / 11:30	Ligeação / Liaison	Outras estradas / Other roads
Pilotos P2 & P3 / P2 & P3 Drivers	09:00 / 11:30	Troço / Stage	Acesso fechado / Closed access
Não prioritários / Non-priority	11:30 / 13:00	Acesso ZE / ZE access	Nº de Estrada / Road no.
Zonas Espetáculo / Spectator Areas	1 - 3	Rally Pass	Autoestrada / High way





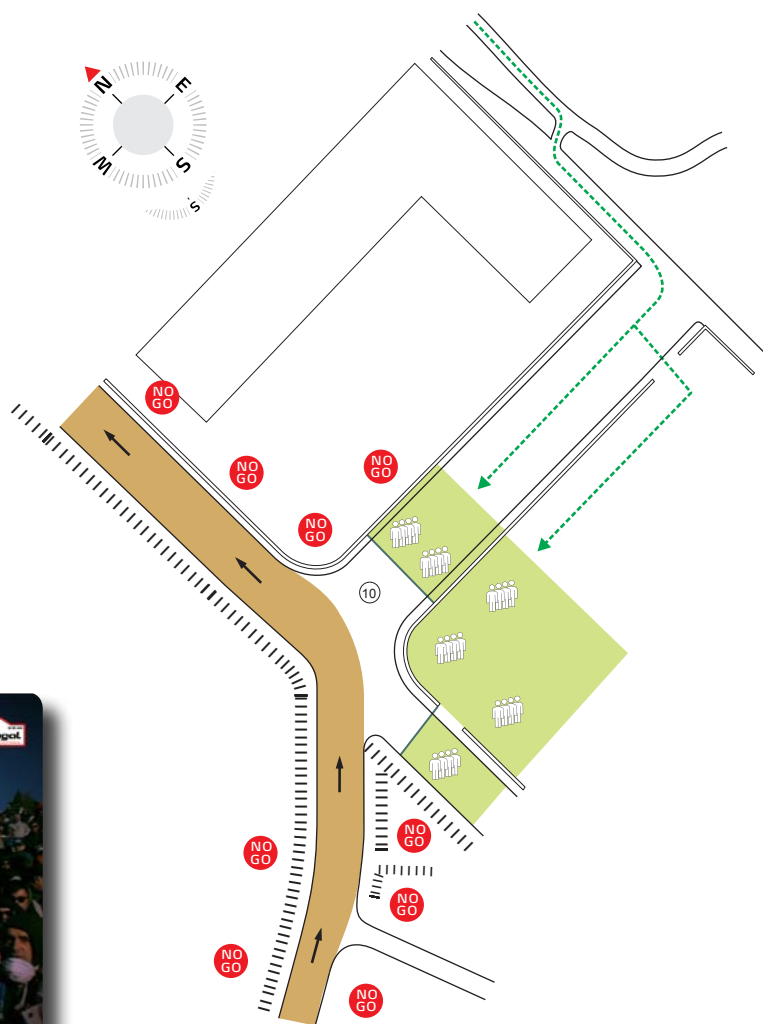
SHAKEDOWN - ZE 1 - 3,00 km

SHAKEDOWN	4,60km
1º carro / 1ª car	07:30
Fecho da Estrada / Road Closing Time	05:30

GPS	N	41° 10.859'
	W	8° 23.828'
Partida / From Start	3,00 km	
Para o Final / To Finish	1,6 km	



Como chegar
How to arrive



Link Video: go.acp.pt/vrp_ze01



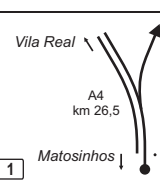

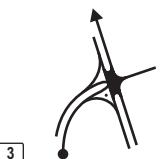

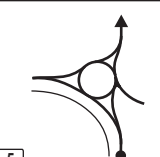
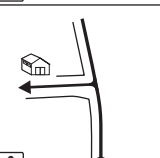
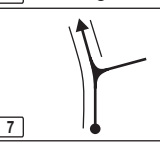
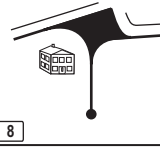
www.rallydeportugal.pt

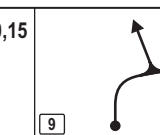
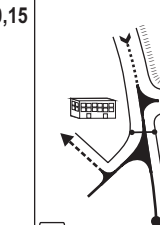


SHAKEDOWN

SHAKEDOWN

ZE 1 – 3,00 km

Distanc. Total		Direction / Direção	Information / Informação	Distanc. Regress.
Repôr conta-quilómetros a zero Put your trip to zero		Na A4 (Matosinhos - Vila Real) ao km 26,5, na saída 10 sair direcção Baltar, Parada On A4 (Matosinhos - Vila Real) km 26,5 exit 10 follow direction Baltar, Parada		
0,00			26,5 A4 N 319 Baltar Parada N 41° 10.022' W 8° 23.348'	2,90
0,70	0,70		EL PAY TOLL PORTÁGEM	2,20
0,85	0,15		Baltar Parada Mosteiro do Côto Vila Verde Kartódromo 29,7 N319	2,05
1,20	0,35		N319	1,70
1,35	0,15			1,55
2,35	1,00		28,3 N319 N 41° 11.033' W 8° 23.380' Rua do Ribeiro	0,55
2,50	0,15		Rua do Ribeiro	0,40
2,60	0,10			0,30

Distanc. Total		Direction / Direção	Information / Informação	Distanc. Regress.
2,75	0,15		EM	0,15
2,90	0,15		ZE 1 / ZE 2 ACESSO A PÉ PEDESTRIAN ACCESS N 41° 11.038' W 8° 23.716'	0,00

Notas / Notes

SHAKEDOWN





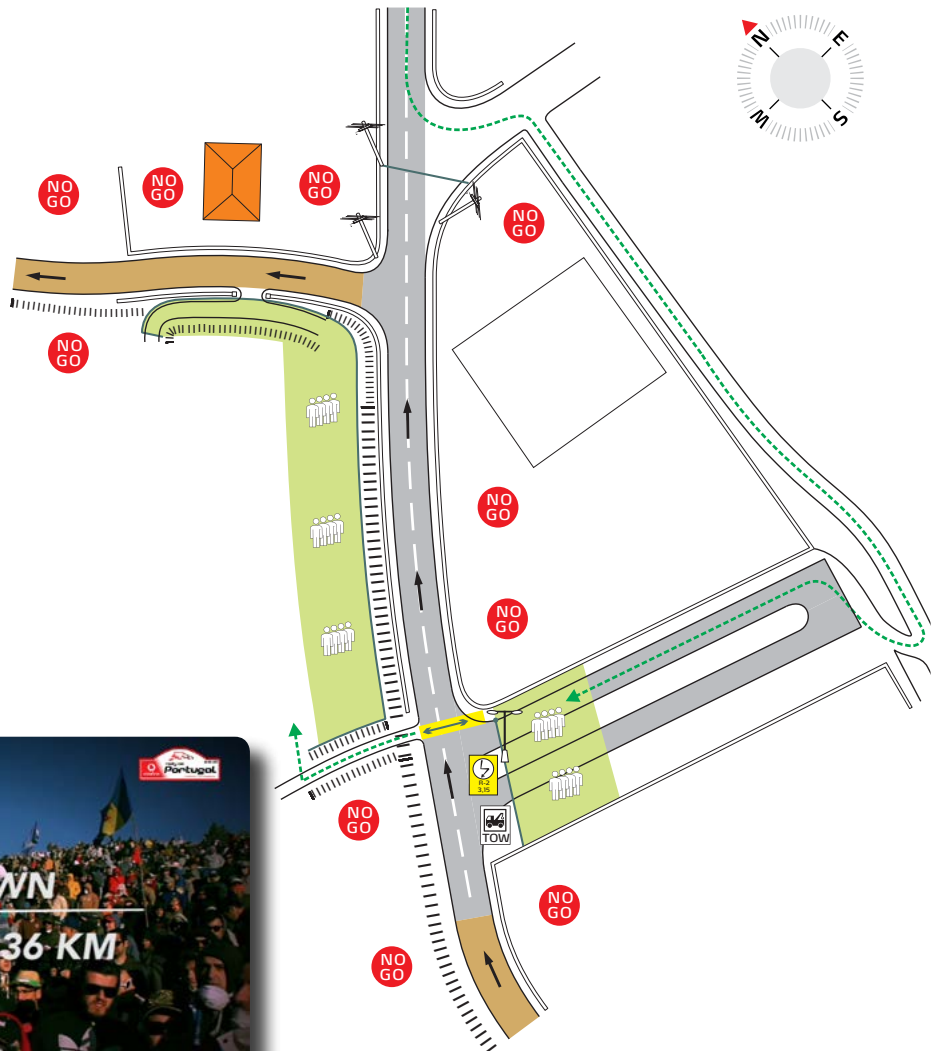
SHAKEDOWN - ZE 2 - 3,15 / 3,36 km

SHAKEDOWN	4,60km
1º carro / 1ª car	07:30
Fecho da Estrada / Road Closing Time	05:30

GPS	N	41° 11.003'
	W	8° 23.757'
Partida / From Start	3,15 km	
Para o Final / To Finish	1,24 km	



Como chegar
How to arrive



Link Video: go.acp.pt/vrp_ze02



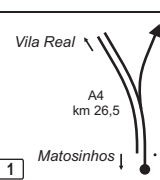

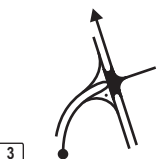

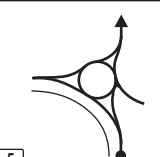
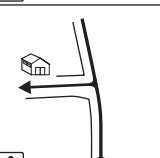
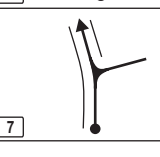
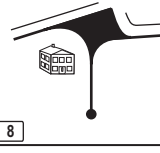
www.rallydeportugal.pt

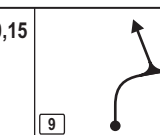
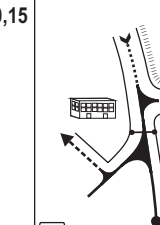


SHAKEDOWN

SHAKEDOWN

ZE 2 – 3,15 / 3,36 km

Distanc. Total		Direction / Direção	Information / Informação	Distanc. Regress.
Repôr conta-quilómetros a zero Put your trip to zero		Na A4 (Matosinhos - Vila Real) ao km 26,5, na saída 10 sair direção Baltar, Parada On A4 (Matosinhos - Vila Real) km 26,5 exit 10 follow direction Baltar, Parada		
0,00			26,5 A4 N 319 Baltar Parada N 41° 10.022' W 8° 23.348'	2,90
0,70	0,70		EL PAY TOLL PORTÁGEM	2,20
0,85	0,15		EL Baltar Parada Mosteiro do Côto Vila Verde Kartódromo 29,7 N319	2,05
1,20	0,35		N319	1,70
1,35	0,15			1,55
2,35	1,00		28,3 N319 N 41° 11.033' W 8° 23.380' Rua do Ribeiro	0,55
2,50	0,15		Rua do Ribeiro	0,40
2,60	0,10			0,30

Distanc. Total		Direction / Direção	Information / Informação	Distanc. Regress.
2,75	0,15		EM	0,15
2,90	0,15		ZE 1 / ZE 2 ACESSO A PÉ PEDESTRIAN ACCESS N 41° 11.038' W 8° 23.716'	0,00

Notas / Notes

SHAKEDOWN





17-20/05/2018

SHAKEDOWN - ZE 3 - 3,79 / 4,60 km

SHAKEDOWN	4,60km
1º carro / 1ª car	07:30
Fecho da Estrada / Road Closing Time	05:30

GPS N 41° 11.309'

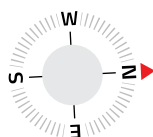
W 8° 23.730'

Partida / From Start 3,79 km

Para o Final / To Finish 0,00 km



Como chegar
How to arrive



ONDE VER - WHERE TO SEE
2018
28

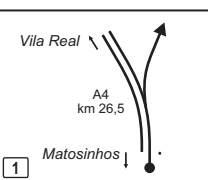



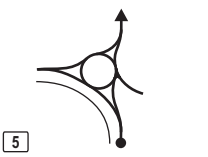

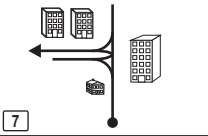
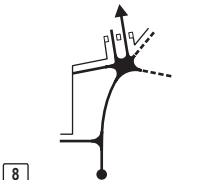
www.rallydeportugal.pt



SHAKEDOWN

SHAKEDOWN

ZE 3 – 3,79 / 4,60 km

Distanc.		Direction / Direção	Information / Informação	Distanc. Regress.
Total	Par.			
Repór conta-quilómetros a zero Put your trip to zero		Na A4 (Matosinhos - Vila Real) ao km 26 na saída 10 sair direcção Baltar, Parada On A4 (Matosinhos - Vila Real) km 26 exit 10 follow direction Baltar, Parada		
0,00			26,5 A4 N 319 Baltar Parada N 41° 10.022' W 8° 23.348'	4,50
0,70	0,70		EL PAY TOLL PORTAGEM	3,80
0,85	0,15		EL Baltar Parada Mota do Cabaço Vila do Vinho Verde Kartódromo 29,7 N319	3,65
1,20	0,35		N319	3,30
1,35	0,15			3,15
3,30	1,95		27,3 N319 Porto Valongo N15	1,20
4,20	0,90		N15 Kartódromo EL	0,30
4,50	0,30		EL ZE 3 N 41° 11.279' W 8° 23.839' Kartódromo de Baltar	0,00

Notas / Notes

SHAKEDOWN





SHAKEDOWN

ITINERARY (Thursday)						17.05.2018
TC	LOCATION	SS dist.	Liaison dist.	Total dist.	Target time	First car due
	Exponor - Service OUT		0,00	0,00		
	Shakedown TC		43,85			
	Paredes (Shakedown)	4,60			<i>FIA P1</i> 07:30/11:30	
	Return to Shakedown TC		4,05	8,65	<i>FIA P2 & P3</i> 09:00/11:30	
	...				<i>Non-priority</i> 11:30/13:00	
	Exponor - Service IN		33,15	37,75		
					<i>FIA P1</i> 15:30/15:45	
00	Exponor - Service OUT		0,00	0,00	<i>FIA P2 & P3</i> 15:45/16:30	
	Exponor				<i>Non-priority</i> 16:30/16:45	
RZ	Refuel	0,00	0,00	0,00		
O	Distance to next refuel	3,36	151,15	154,51		
					<i>FIA P1</i> 16:15/17:00	
OOA	Guimarães - Holding area		62,33	62,33	<i>FIA P2 & P3</i> 16:30/17:45	
					<i>Non-priority</i> 17:15/18:00	
	START Section 1					
0	Guimarães		0,00	0,00		18:10
1	Lousada		40,60	40,60	0:46	18:56
SS1	Lousada (SSS)	3,36				19:03
1A	Parc Fermé IN		48,22	51,58	0:57	20:00
Thursday totals		3,36	88,82	92,18		
Sunrise						06:14
Sunset						20:47

(v4 - 22.03.2018)

