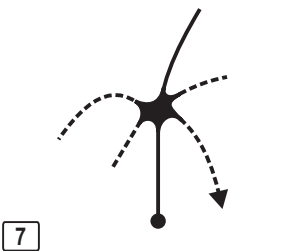
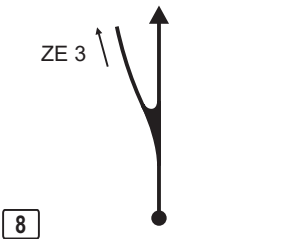
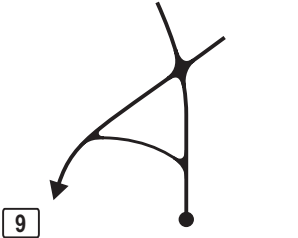
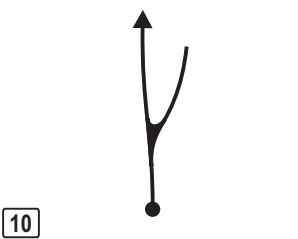
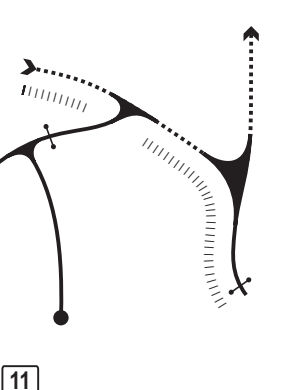


Distanc.		Direction / Direcção	Information / Informação	Distanc. Regress.
Total	Par.			
Repôr conta-quilómetros a zero Put your trip to zero		<p>Na N236 (Lousã - Castanheira de Pera) ao km 29,4 seguir por estrada municipal asfaltada dir. Sto. António da Neve, Trevim On N236 (Lousã - Castanheira de Pera) km 29,4 turn to tarmac municipal road direction Sto. António da Neve, Trevim</p>		
0,00		<p>1</p>	<p>29,4 N236</p> <p>S.^{to} António da Neve (capela e poços)</p> <p>Trevim 8 1200 m</p> <p>N 40° 03.655' W 8° 12.799'</p> <p>EM</p>	12,35
4,45	4,45	<p>2</p>	<p>EM</p> <p>S.^{to} António da Neve</p>	7,90
5,65	1,20	<p>3</p>	<p>PARA ESTRADA DE TERRA TO GRAVEL ROAD</p>	6,70
6,60	0,95	<p>4</p>		5,75
8,30	1,70	<p>5</p>		4,05
8,75	0,45	<p>6</p>		3,60

9,30	0,55		<div style="border: 1px dashed black; padding: 2px; display: inline-block;">EM</div> PARA ESTRADA DE TERRA TO GRAVEL ROAD	3,05
9,55	0,25			2,80
11,00	1,45			1,35
11,35	0,35			1,00
12,35	1,00		ZE 7	0,00