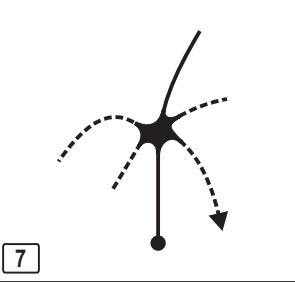
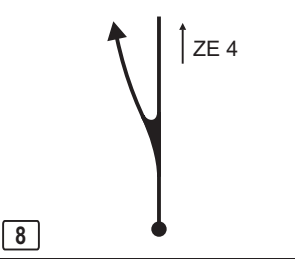
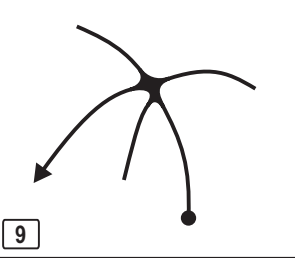
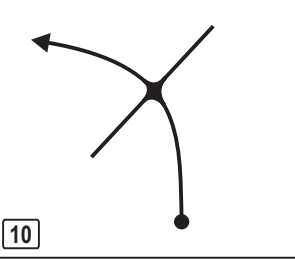
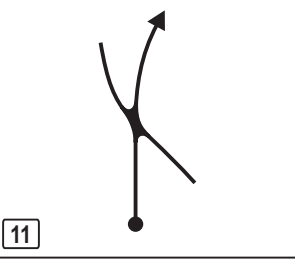
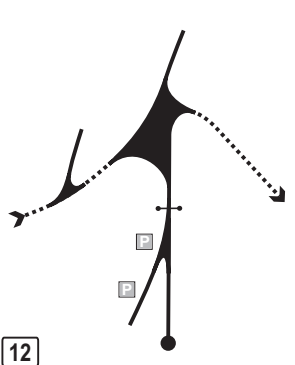


Distanc.		Direction / Direcção	Information / Informação	Distanc. Regress.
Total	Par.			
Repôr conta-quilómetros a zero Put your trip to zero		<p>Na N236 (Lousã - Castanheira de Pera) ao km 29,4 seguir por estrada municipal asfaltada dir. <b>Sto. António da Neve, Trevim</b>  On N236 (Lousã - Castanheira de Pera) km 29,4 turn to tarmac municipal road direction <b>Sto. António da Neve, Trevim</b></p>		
0,00		<p>1</p>	<p>29,4 N236</p> <p>S.<sup>to</sup> António da Neve (capela e poços)</p> <p>Trevim 8 1200 m</p> <p>N 40° 03.655' W 8° 12.799'</p> <p>EM</p>	13,60
4,45	4,45	<p>2</p>	<p>EM</p> <p><del>S.<sup>to</sup> António da Neve</del></p>	9,15
5,65	1,20	<p>3</p>	<p>PARA ESTRADA DE TERRA TO GRAVEL ROAD</p>	7,95
6,60	0,95	<p>4</p>		7,00
8,30	1,70	<p>5</p>		5,30
8,75	0,45	<p>6</p>		4,85

9,30	0,55	 <p>7</p>	<div style="border: 1px dashed black; padding: 2px; display: inline-block;">EM</div>  PARA ESTRADA DE TERRA TO GRAVEL ROAD	4,30
9,55	0,25	 <p>8</p>		4,05
10,30	0,75	 <p>9</p>		3,30
11,90	1,60	 <p>10</p>		1,70
12,90	1,00	 <p>11</p>		0,70
13,60	0,70	 <p>12</p>	<b>ZE 6</b>	0,00