

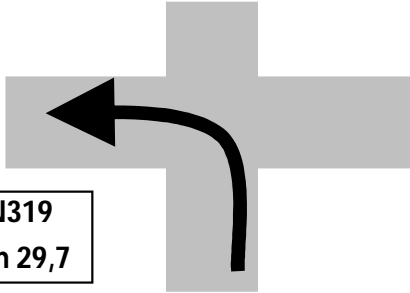


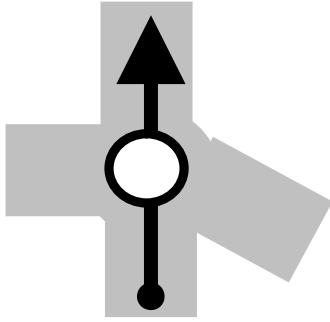
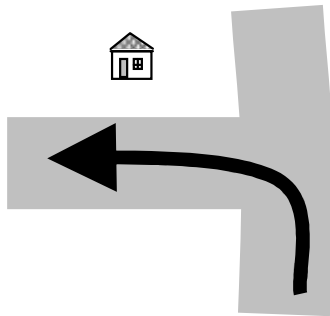


| | | |
|---|---|---|
| 1 | Acesso ZE29 (Paredes) | |
| <p data-bbox="225 255 448 376">0,00</p> <p data-bbox="156 450 325 539">0,00</p> | <p data-bbox="592 215 722 293">A4 Km 26,5</p>  | <p data-bbox="1278 248 1497 398">N319 10 Baltar Parada ↘</p> <p data-bbox="1225 427 1490 539">N 41° 10'022' W 8° 23'348'</p> |
| <p data-bbox="225 620 448 741">0,70</p> <p data-bbox="156 815 325 904">0,70</p> |  | <p data-bbox="1267 712 1445 779">PAY TOLL PORTAGEM</p> |
| <p data-bbox="225 985 448 1106">0,85</p> <p data-bbox="156 1180 325 1270">0,15</p> |  <p data-bbox="616 1167 762 1245">N319 Km 29,7</p> | <p data-bbox="1254 1032 1449 1099">Baltar Kartódromo</p>  |
| <p data-bbox="225 1346 448 1467">1,20</p> <p data-bbox="156 1541 325 1630">0,35</p> |  | |
| <p data-bbox="225 1711 448 1832">1,35</p> <p data-bbox="156 1906 325 1995">0,15</p> |  | |

2

Acesso ZE29 (Paredes)

2,35




N319
Km 28,3

1,00

Rua do Ribeiro

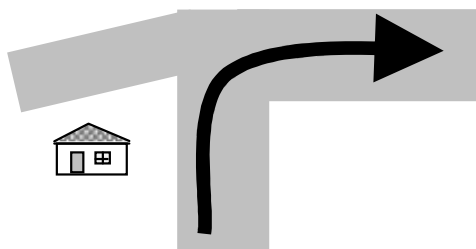
2,50



0,15

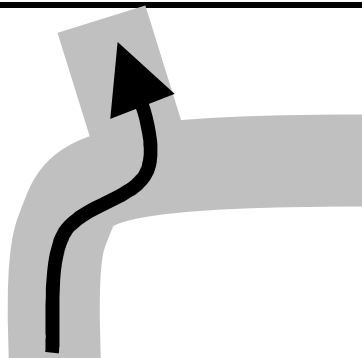
Rua do Ribeiro

2,60



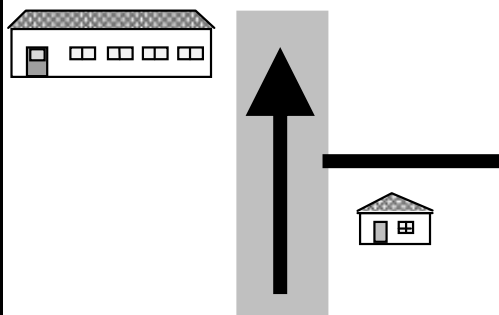
0,10

2,75



0,15

2,90



0,15

| | | | |
|-------------------------------|--|---|-------------------------------|
| 3 | Acesso ZE29 (Paredes) | | |
| 3,27 | | <u>Para a ZE29</u> Siga as instruções da GNR e dos Marshals | |
| 0,37 | <table border="1" data-bbox="1214 304 1501 423"><tr><td data-bbox="1214 304 1501 423">N 41° 10'890' W 8° 23'815'</td></tr></table> | | N 41° 10'890' W 8° 23'815' |
| N 41° 10'890' W 8° 23'815' | | | |