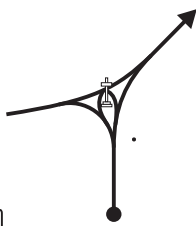



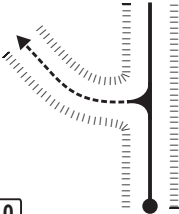
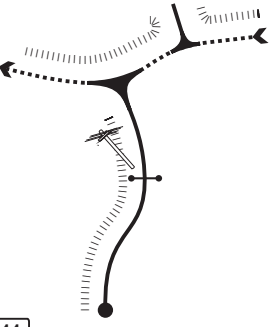


Distanc.		Direction / Direcção	Information / Informação	Distanc. Regress.
Total	Par.			
Repôr conta-quilómetros a zero Put your trip to zero		<p>Na N207 (Fafe - Felgueiras) ao km 44,8 em Ribeira seguir por estrada municipal direcção Bugio, Seidões, Regadas On N207 (Fafe - Felgueiras) km 44,8 at Ribeira turn to tarmac municipal road direction Bugio, Seidões, Regadas</p>		
0,00		<p>1</p>	<p>44,8 N207</p> <p>BUGIO SEIDÕES REGADAS</p> <p>ARDEGÃO ARNOZELA CELORICO DE B.º</p> <p>Centro de Saúde +</p> <p>Farmácia + a 150m</p> <p>N 41° 24.477' W 8° 09.542'</p> <p>EM</p>	5,75
0,60	0,60	<p>2</p>	<p>EM</p> <p>! ← Montim</p> <p>← N. S. dos Remédios</p>	5,15
0,80	0,20	<p>3</p>		4,95
0,90	0,10	<p>4</p>	<p>Casadela Montim</p>	4,85
2,75	1,85	<p>5</p>		3,00
2,85	0,10	<p>6</p>		2,90

3,55	0,70	 <p>7</p>	<p>EM</p>  <div style="border: 1px solid black; padding: 5px; display: inline-block;"> <p>← PICA</p> <p>← FAFE</p> <p>S. LOURENÇO →</p> <p>MONTIM →</p> <p>LAMEIRA →</p> </div>	2,20
3,90	0,35	 <p>8</p>	<div style="border: 1px solid black; padding: 5px; display: inline-block;"> <p>Vilela - S / Gens →</p> </div>	1,85
4,20	0,30	 <p>9</p>	<div style="border: 1px solid black; padding: 5px; display: inline-block;"> <p>S. LOURENÇO →</p> </div>	1,55
4,75	0,55	 <p>10</p>	<p style="text-align: center;">!</p> <p style="text-align: center;">PARA ESTRADA DE TERRA TO GRAVEL ROAD</p> <div style="border: 1px solid black; padding: 2px; display: inline-block;"> <p>N 41° 25.570' W 8° 07.445'</p> </div>	1,00
5,75	1,00	 <p>11</p>	<p style="text-align: center;">ZE 22</p>	0,00