
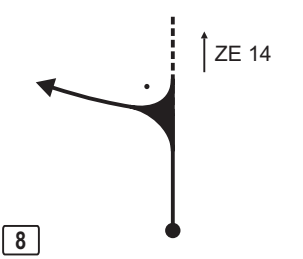

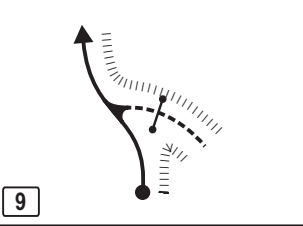

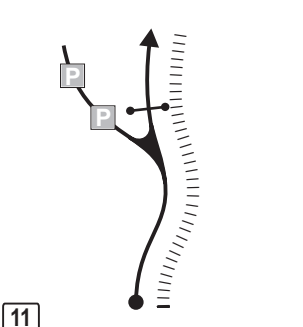
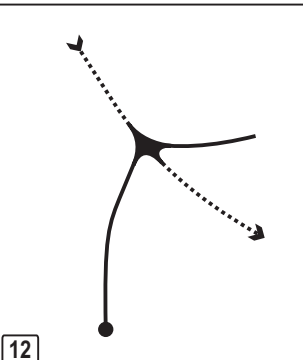


Distanc.		Direction / Direcção	Information / Informação	Distanc. Regress.
Total	Par.			
Repôr conta-quilómetros a zero Put your trip to zero		<p>No cruzamento N342/N344 em Côja (prox.) seguir pela estrada nacional N342 direcção Côja - Piódão On the cross N342/N344 at Côja (surroundings) follow national road N342 direction Côja - Piódão</p>		
0,00			<p>N342</p> <p>Côja ></p> <p>Piódão ></p> <p>Fábrica ></p>	10,50
0,15	0,15			10,35
0,45	0,30			10,05
1,05	0,60		<p>N342</p> <p>Bombeiros ←</p> <p>Junta de Freguesia →</p> <p>Vale do Carro →</p> <p>Esculca →</p> <p>Luadas →</p> <p>Pai das Donas →</p> <p>!</p> <p>EM</p>	9,45
3,10	2,05		<p>EM</p> <p>VALE DO CARRO</p>	7,40
3,35	0,25			7,15

5,70	2,35	 <p>7</p>	EM	4,80
7,10	1,40	 <p>8</p>		3,40
9,25	2,15	 <p>9</p>		1,25
9,35	0,10	 <p>10</p>	PARA ESTRADA DE TERRA TO GRAVEL ROAD	1,15
10,25	0,90	 <p>11</p>	SÓ ACESSO A PÉ PEDESTRIAN ACCESS ONLY	0,25
10,50	0,25	 <p>12</p>	ZE 14	0,00