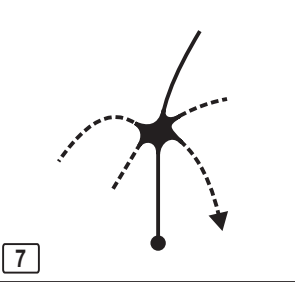
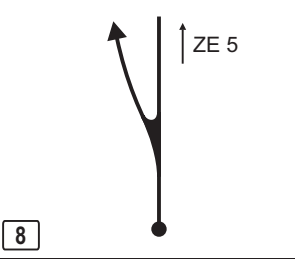
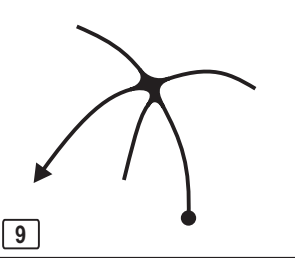
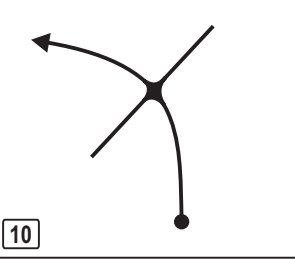
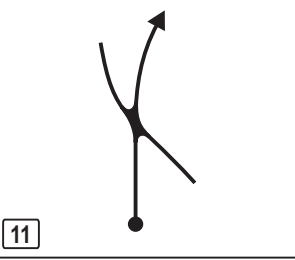
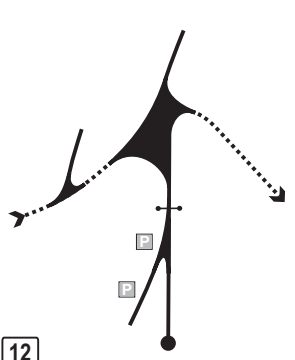


| Distanc. | | Direction / Direcção | Information / Informação | Distanc. Regress. |
|---|------|---|--------------------------|-------------------|
| Total | Par. | | | |
| Repôr conta-quilómetros a zero Put your trip to zero | | Na N236 (Lousã - Castanheira de Pera) ao km 29,4 seguir por estrada municipal asfaltada dir. Sto. António da Neve, Trevim On N236 (Lousã - Castanheira de Pera) km 29,4 turn to tarmac municipal road direction Sto. António da Neve, Trevim | | |

| | | | | |
|------|------|----------|--|-------|
| 0,00 | | <p>1</p> | 29,4 N236 N 40° 03.655' W 8° 12.799' EM | 13,60 |
| 4,45 | 4,45 | <p>2</p> | EM | 9,15 |
| 5,65 | 1,20 | <p>3</p> | PARA ESTRADA DE TERRA TO GRAVEL ROAD N 40° 05.471' W 8° 10.727' | 7,95 |
| 6,60 | 0,95 | <p>4</p> | | 7,00 |
| 8,30 | 1,70 | <p>5</p> | | 5,30 |
| 8,75 | 0,45 | <p>6</p> | | 4,85 |

PC/SS 2/5 - Lousã - ZE 4

| | | | | |
|-------|------|---|---|------|
| 9,30 | 0,55 |  | <div style="border: 1px dashed black; padding: 2px; display: inline-block;">EM</div> PARA ESTRADA DE TERRA TO GRAVEL ROAD | 4,30 |
| 9,55 | 0,25 |  | <div style="border: 1px dashed black; padding: 2px; display: inline-block;">N 40° 06.386' W 8° 12.226'</div> | 4,05 |
| 10,30 | 0,75 |  | | 3,30 |
| 11,90 | 1,60 |  | | 1,70 |
| 12,90 | 1,00 |  | | 0,70 |
| 13,60 | 0,70 |  | ZE 4 <div style="border: 1px dashed black; padding: 2px; display: inline-block;">N 40° 06.317' W 8° 13.634'</div> | 0,00 |